



# Pear tree Hill Solar Farm

## Environmental Statement

### Volume 3

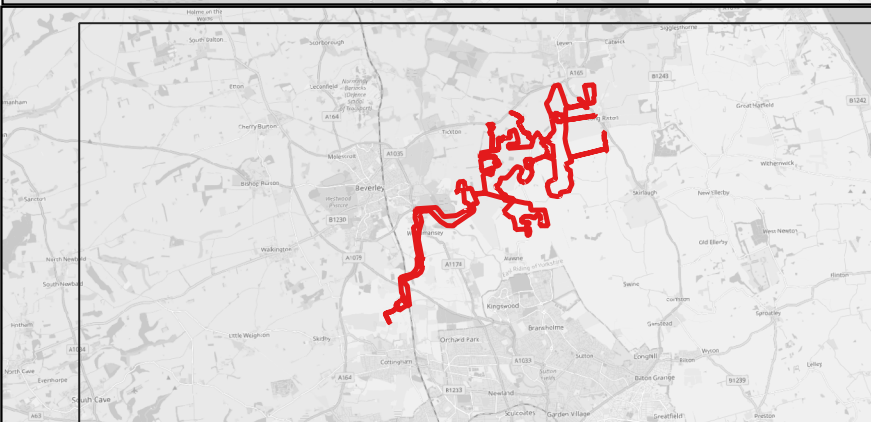
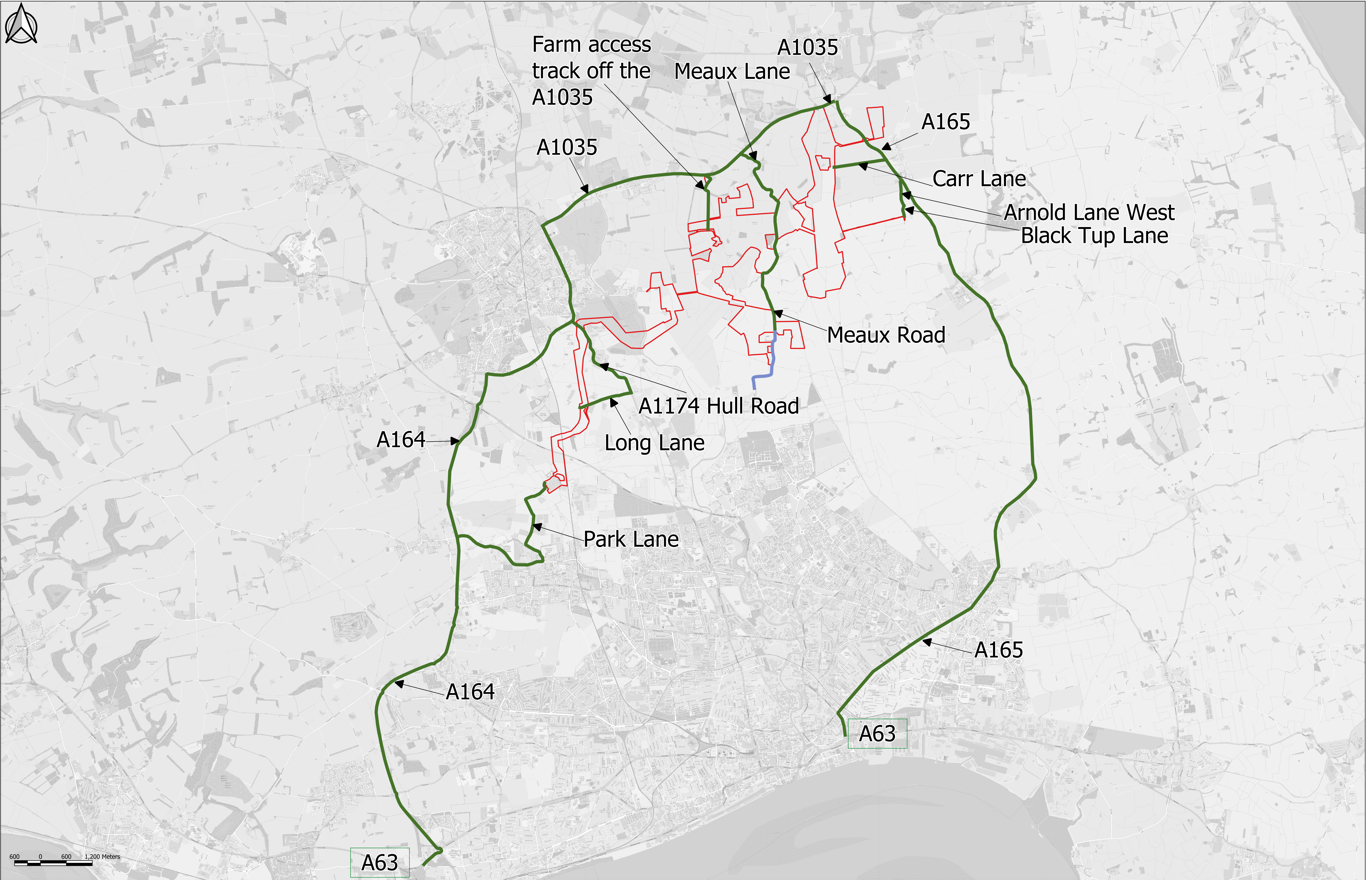

### Figure 14.2: Transport Routing and the Existing Highway Network

### Revision 3

Application Document Ref: EN010157/APP/6.3  
September 2025

Planning Act 2008  
Infrastructure Planning  
(Applications: Prescribed Forms  
and Procedure) Regulations 2009 –  
Regulation 5(2)(a)





- Key**
- Order Limits
  - LGV / HGV Routing
  - HGV & LGV
  - LGV Only

Base map and data from OpenStreetMap and OpenStreetMap Foundation (CC-BY-SA). © <https://www.openstreetmap.org> and contributors.

**Notes:**

1. Figure 14-2 Revision P02 incorporates the following changes; the addition of the farm access track off the A1035 (Change 9).

P03	01/09/2025	CGQ	IW	BT	MG
App	Date	By	Chkd	Appd	Authd

Client

**RWE**

Designer

**RSK**

Project Name

Peartree Hill Solar Farm

Drawing Title

Environmental Statement Volume 3, Figure 14.2: Transport Routing and Existing Highway Network

Scale at A1	Coordinate System:
1:40000	British National Grid
Status	
DCO Application	
PINS Number	Rev
EN010157/APP/6.3	P03



**RWE Renewables UK Limited**

Windmill Hill Business Park,  
Whitehill Way,  
Swindon,  
Wiltshire,  
England,  
SN5 6PB  
[www.rwe.com](http://www.rwe.com)